



Cleveland Metroparks[®]

TEAM &

Virtual Trail Tours



Taniya Talukdar, Bethany Warner, Craig Lawrie, and Tyler Grant

WHAT ARE THE GOALS AND TRACKS?

Participants are encouraged to form teams to creatively approach solutions to one of the tracks below. Individual registrants are welcome to apply and will be assigned to a team. Once you identify a track, your team will have 3 weeks to develop a prototype solution. Mentors will be on hand to help you brainstorm. Once complete, our judges will score the solutions and prizes will be awarded!



CONSERVATION

NATURE EDUCATION

How can nature education be enhanced with technology? (Track Mentor: Jake Kudrna, Outdoor Experiences)

- Park guests frequently have questions about things they've seen on our reservations. How can they quickly get their questions answered by one of our naturalists? Their questions may be about something they've seen, heard, smelled, or touched.
- Cleveland Metroparks has many regular visitors to the parks. How can technology be used to connect them with each other, encourage more frequent use, or bring new guests to the park?
- There are many communities in the Cleveland area who do not have direct access to Cleveland Metroparks. How can we bring the parks & natural education to these under-served communities?

Welcome!

-  **Parks**
-  **Activities**
-  **Visitor Centers**
-  **Amenities**
-  **Trails**

5 km
3 mi



Trails

[Back](#)

Filter by Activity:

Hiking Bicycling Horseback Riding Mountain Biking

Filter by Route Length:

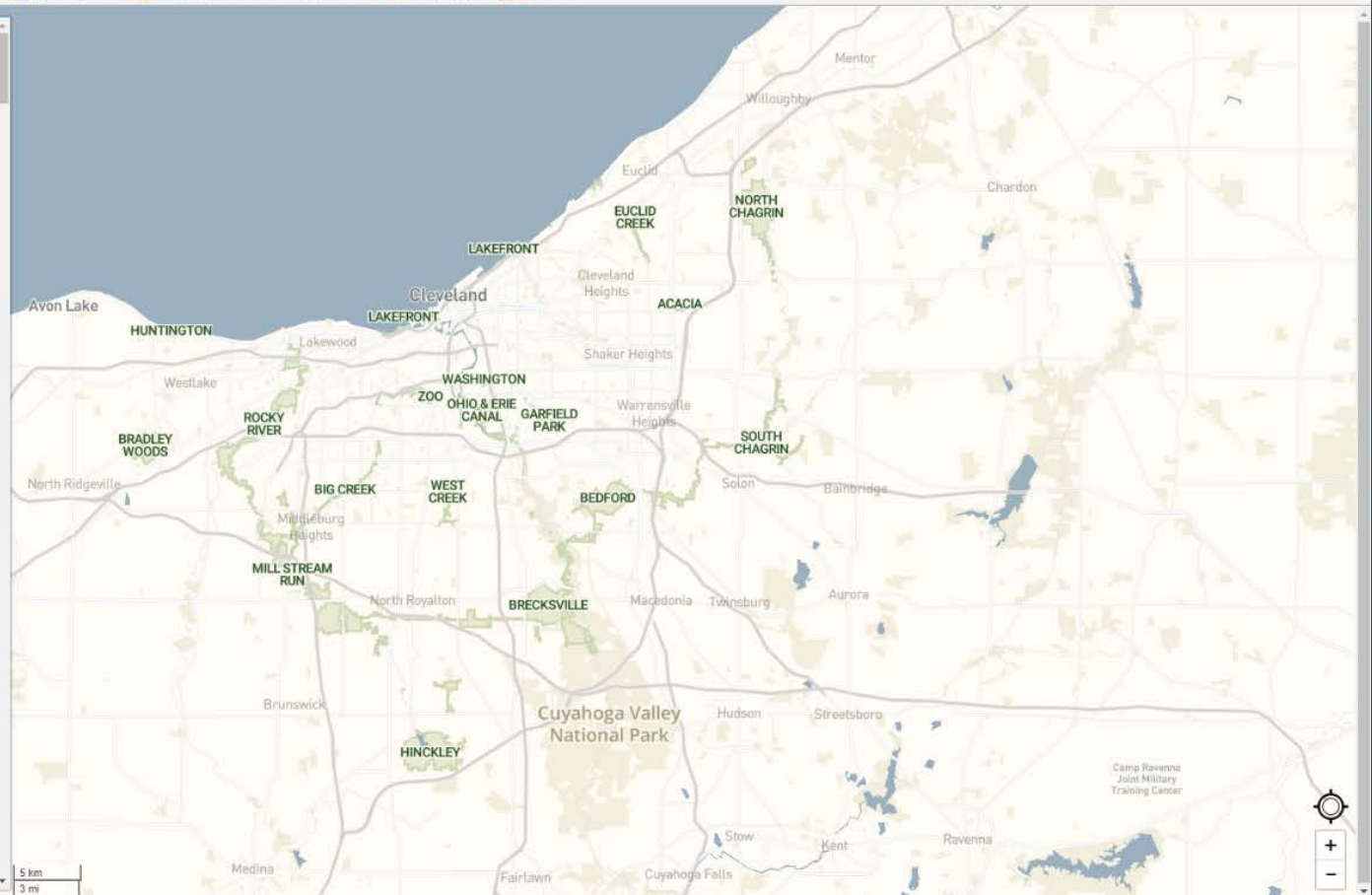
0-2 mi 2-5 mi 5-10 mi 10+ mi

Filter by Reservation:

(any reservation)

[Sort by distance away](#) • [Sort alphabetically](#)

Lookout Ridge Loop 0.7 miles 14 minutes	1.0 mi
Jewelwing Loop 1.5 miles 27 minutes	1.2 mi
Skinner's Run Trail 3.3 miles 59 minutes	1.2 mi
West Creek All Purpose Trail (Big Loop) 1.0 miles 18 minutes	1.2 mi
West Creek All Purpose Trail (Small Loop) 0.6 miles 12 minutes	1.2 mi
Towpath Trail, Ohio & Erie Canal Reservation 12.0 miles 3 hrs, 21 min	2.3 mi
Blue Heron Boardwalk Loop 1267 feet 5 minutes	2.5 mi



Info

[Back](#)

Henry Church Rock Loop

Length: 0.6 miles
 Est time: 15 minutes
 Paved: Some areas

0.7 mile. A challenging trail that travels the Chagrin River edge to a rock carving by Henry Church.

[Show on Map](#)

Get directions:



5 km
3 mi





Cleveland Metroparks[®]

TEAM &

Virtual Trail Tours



Taniya Talukdar, Bethany Warner, Craig Lawrie, and Tyler Grant

Morning



October



Spring



Summer



Afternoon



December



Fall



Winter









Cleveland Metroparks[®]

TEAM &

Virtual Trail Tours



Taniya Talukdar, Bethany Warner, Craig Lawrie, and Tyler Grant