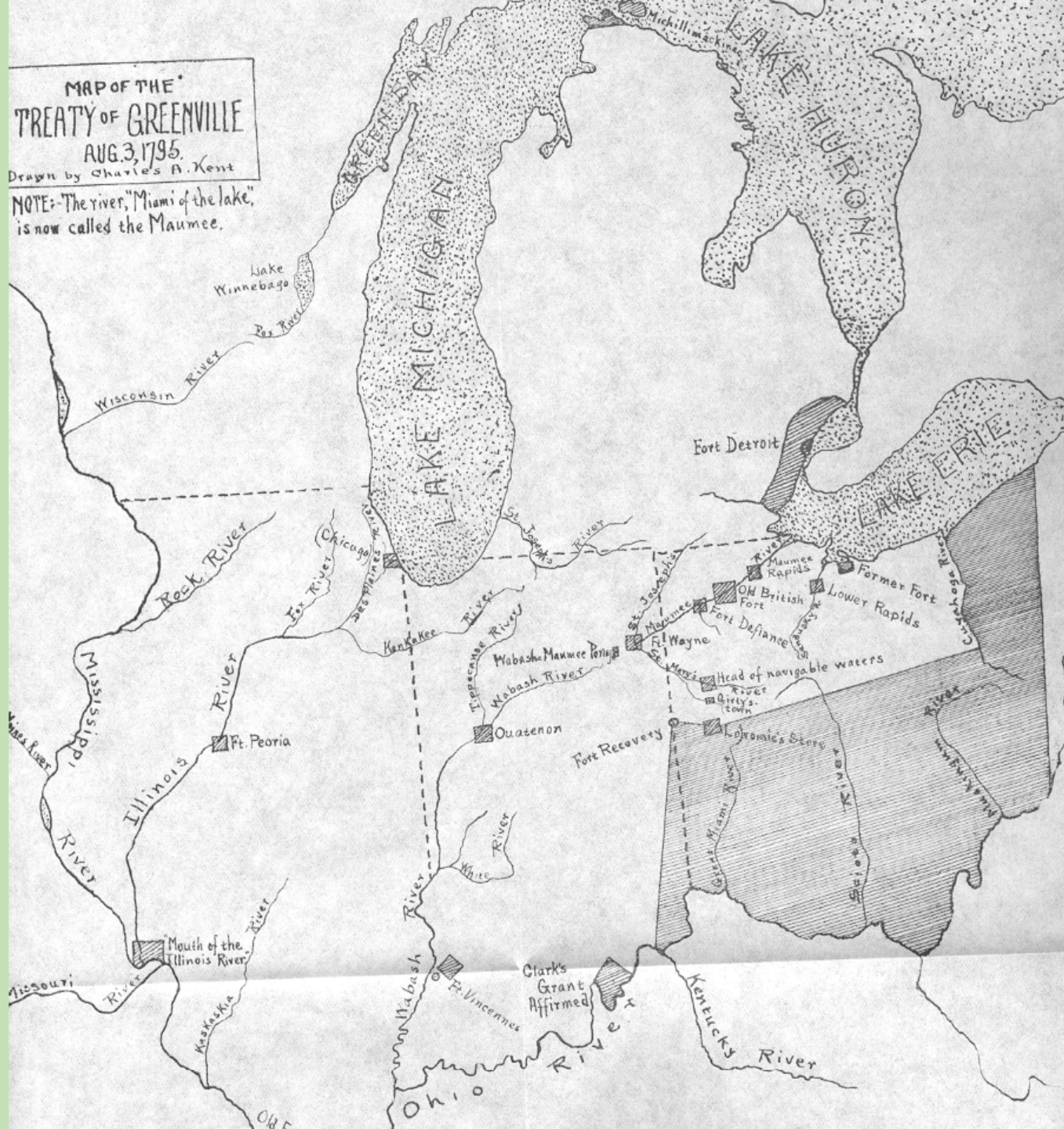


Building Bridges & Roads to Conservation

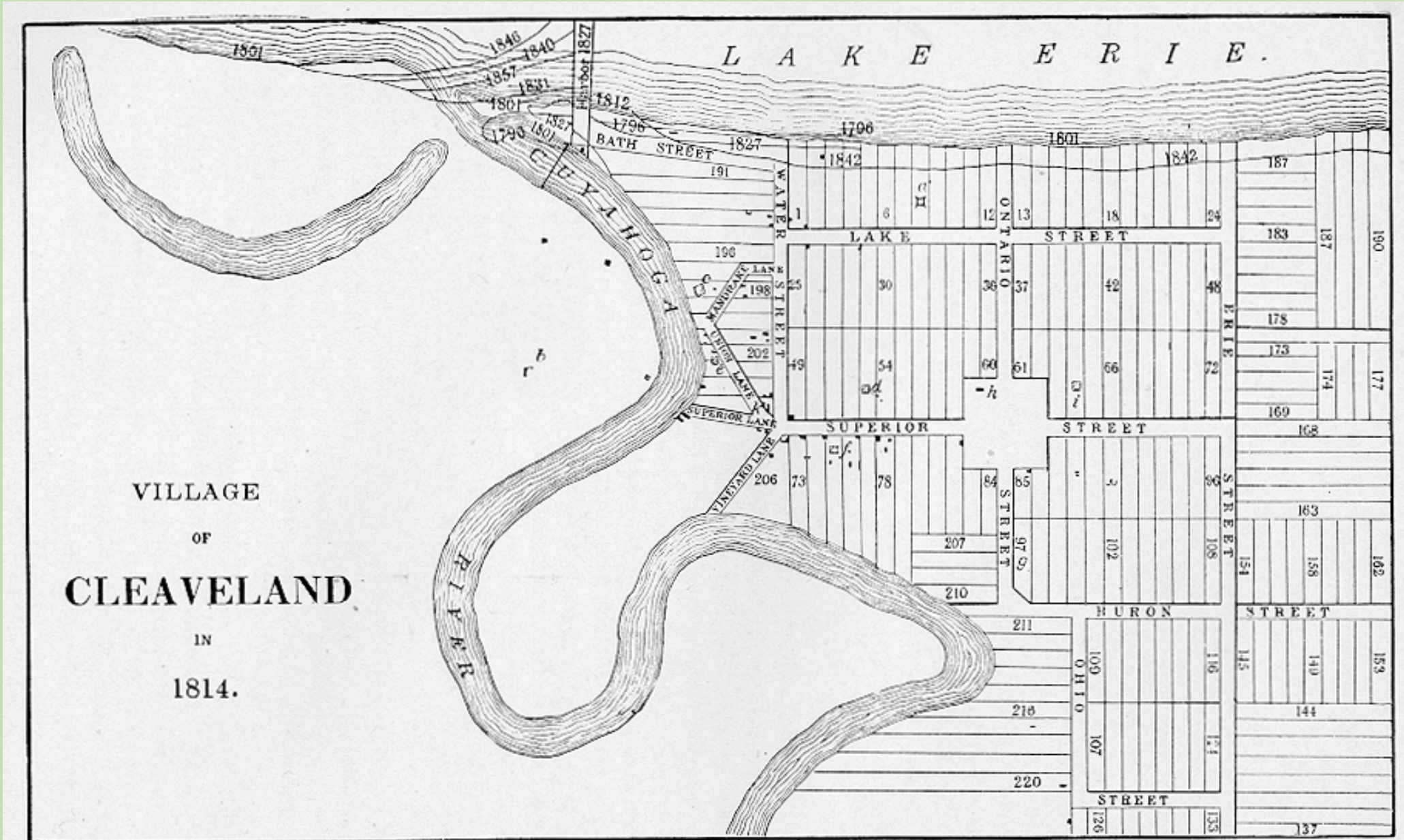
Doug Kusak - Historical Interpreter


MAP OF THE
TREATY OF GREENVILLE
AUG. 3, 1795.
Drawn by Charles A. Kent

NOTE: The river, "Miami of the lake,"
is now called the Maumee.



KELLEY'S 1814 VERSION
OF SPAFFORD'S 1801 MAP
(with shoreline details by Whittlesey)
<http://web.ulib.csuohio.edu/speccoll/maps/Kell1814b.html>





1895 – joined Cleveland’s engineering department as surveyor; worked way up to asst. city engineer in charge of bridges, harbors and docks

1902 – Mayor Johnson names him Chief Engineer of Cleveland Parks

1905 – reports to city council on a metropolitan park system

1909-1912 – landscape architect

1912 – elected Cuyahoga County Engineer

1917 – ran for mayor of Cleveland (lost)

1921 – appointed as first director of Cleveland Metropolitan Park District



SUPERIOR VIADUCT, CLEVELAND, OHIO.




Clevelanders often took the trolley to both Wade and Brookside Parks.

Superior Viaduct
June 5, 1912
(talk about an all-purpose trail!)





Superior Viaduct – 1912
(completed 1878)



Superior Viaduct – 1912
(completed 1878)

Construction of Detroit-Superior Bridge
September 29, 1915




October 5, 1915





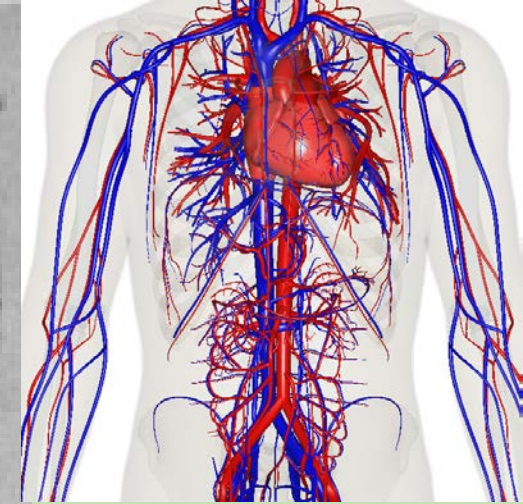
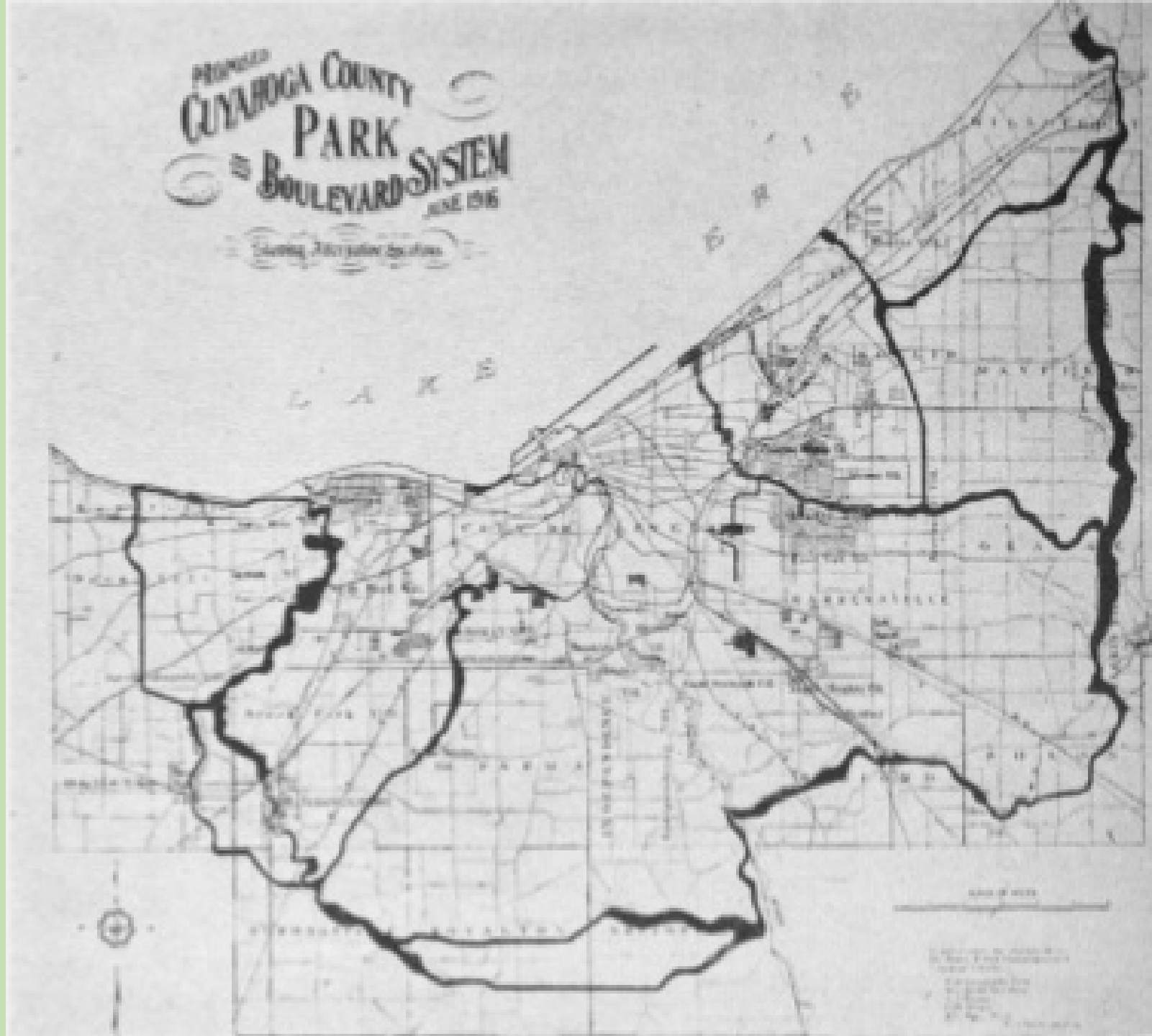


Construction of Detroit-Superior Bridge.
Dated November 1, 1915



Streetcar crossing lower level





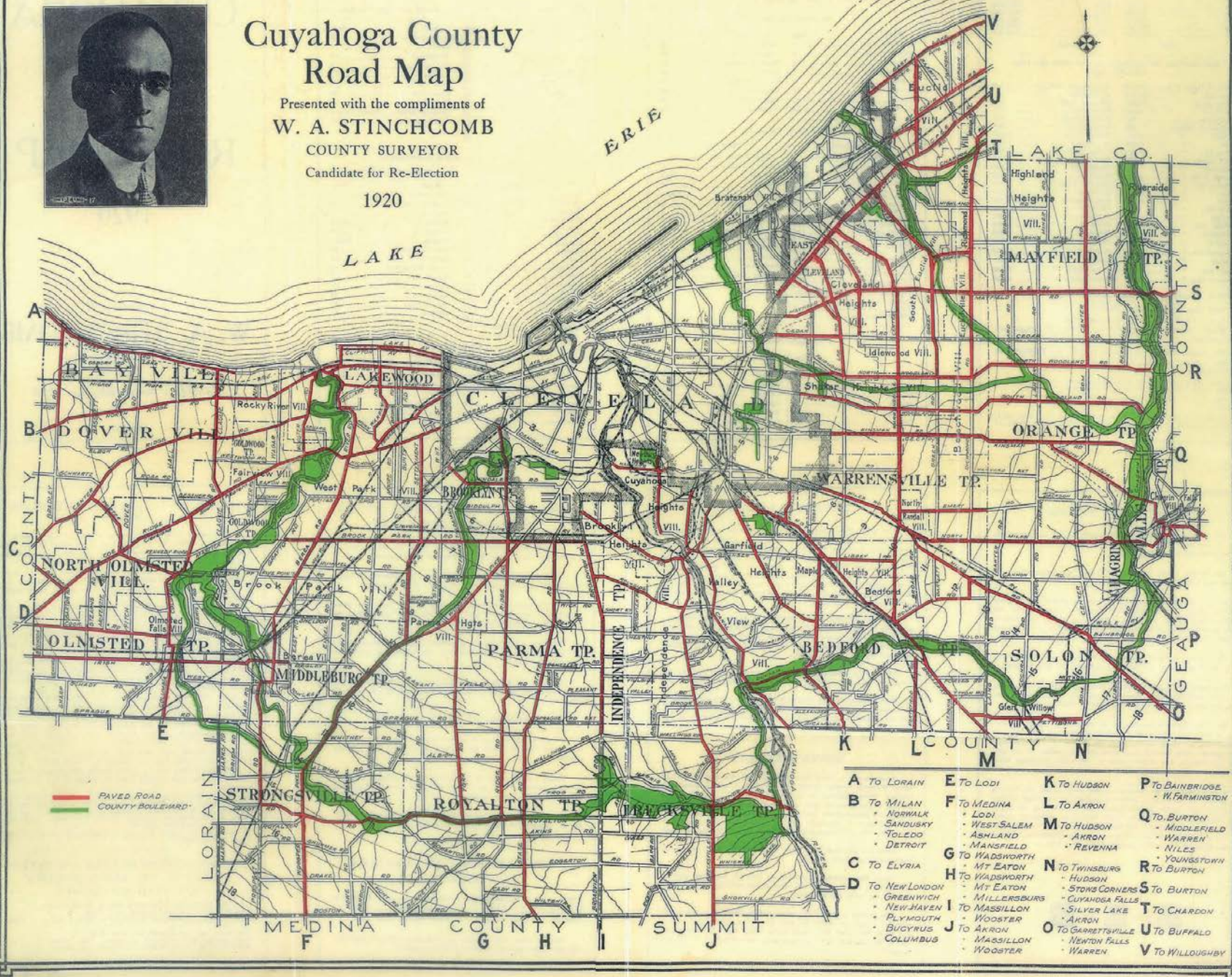


1919: First auto tour of new park system



Cuyahoga County Road Map

Presented with the compliments of
W. A. STINCHCOMB
 COUNTY SURVEYOR
 Candidate for Re-Election
 1920



A To LORAIN	E To LODI	K To HUDSON	P To BAINBRIDGE - W. FARMINGTON
B To MILAN	F To MEDINA	L To AKRON	Q To BURTON
• NORWALK	• LODI	M To HUDSON	• MIDDLEFIELD
• SANDUSKY	• WEST SALEM	• AKRON	• WARREN
• TOLEDO	• ASHLAND	• REVENNA	• NILES
• DETROIT	• MANSFIELD	N To TWINSBURG	• YOUNGSTOWN
G To WADSWORTH	• MT EATON	• HUDSON	R To BURTON
• MT EATON	H To WADSWORTH	• STONE CORNERS	S To BURTON
• HUDSON	• MT EATON	• CUYAHOGA FALLS	T To CHARDON
I To MASSILLON	• MILLERSBURG	• SILVER LAKE	• AKRON
• PLYMOUTH	• WOOSTER	O To GARRETTSVILLE	U To BUFFALO
• BUYERUS	J To AKRON	• NEWTON FALLS	V To WILLOUGHBY
• COLUMBUS	• MASSILLON	• WARREN	
	• WOOSTER		



The 20 most-visited national parks in the U.S.



9. Cuyahoga National Park

13 / 21

(Robert Glenn Ketchum / G2 Gallery)

Ohio

Visitors in 2009 (through August): 1.8 million

With its hiking and horse trails, bike paths, waterways and railways, Cuyahoga National Park offers myriad ways to get around. Sightseers can hop on and off the Cuyahoga Valley Scenic Railroad, which operates year round. The park has five campgrounds and a historic bed-and-breakfast where guests can stay.

More info:

nps.gov/cuva

Related:

[Hot new dining city: Cleveland, Ohio?!](#)

Right now,
a hungry
family
needs you.



Donate food today!



World Food
Programme

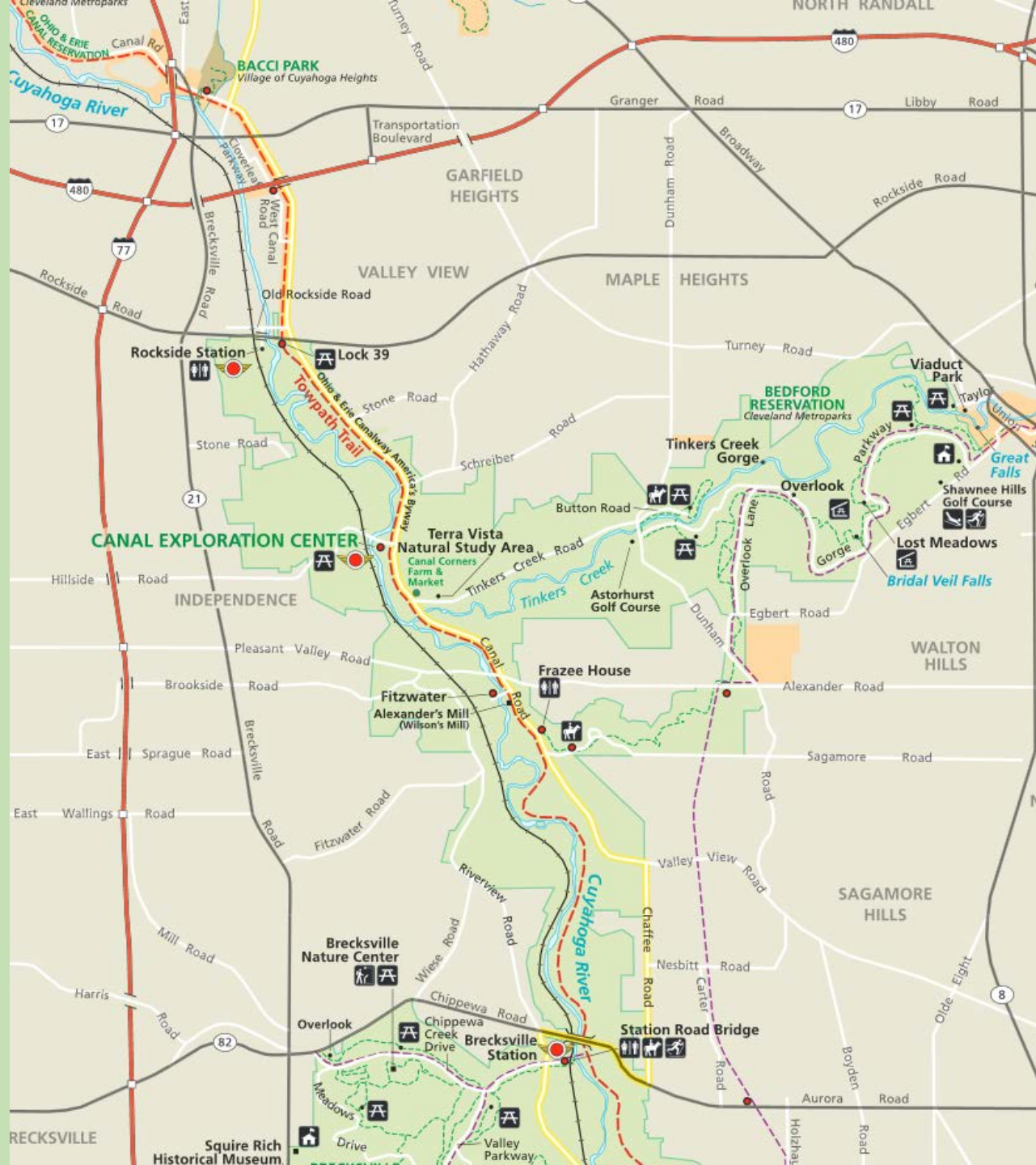
wfp.org

ADVERTISEMENT

Featured in these articles:



13 national park sites to see for
free Tuesday | DP List



Cuyahoga Valley National Park. . .

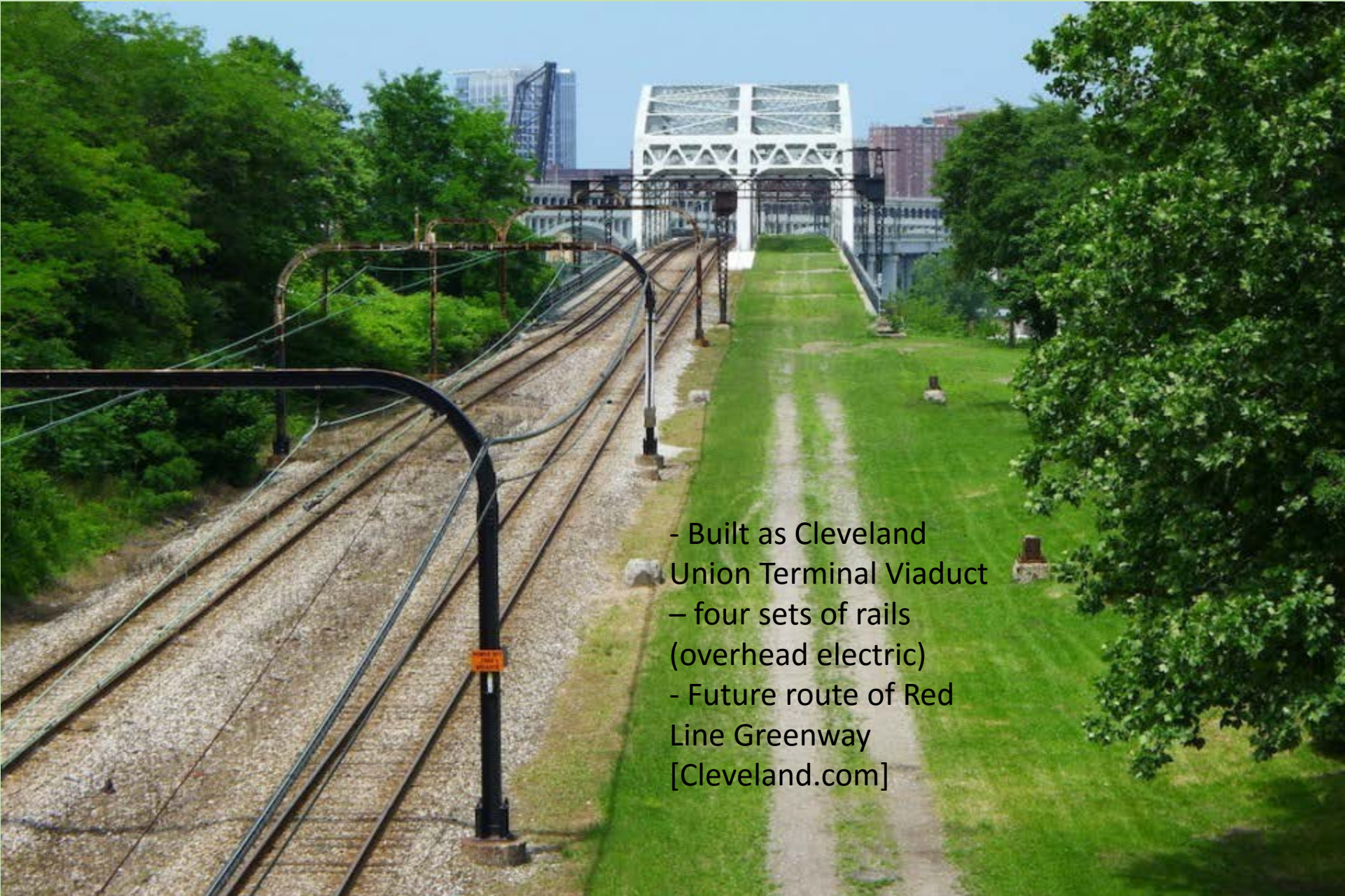
Alternative Transportation Route



Riverbed Rd

- Former Railroad right-of-way
- Former two lane road
- Route of Westerly Low Level Interceptor
- Future home of Cleveland Foundation Centennial Lake Link Trail





- Built as Cleveland Union Terminal Viaduct
 - four sets of rails (overhead electric)
 - Future route of Red Line Greenway
- [Cleveland.com]



Wendy Park Bridge—In Design

Willow Ave Lift Bridge

Cleveland Foundation Centennial Trail—North—Consultant Selection in Process

On Road Connector Pending Irishtown Bend Resolution

Edgewater—Wendy Park Connector Trail

Irishtown Bend Section—Multi Agency Task Force Developing Plans

Towpath Trail Stage 4 is in final design. Start construction 2019 [as of Jan, 2017]

Lakefront Bikeway

Red Line Greenway is scheduled to begin 2019

Cleveland Foundation Centennial Trail—South—Complete

Towpath Trail Stage 3 started February, 2017 and is scheduled for completion in 2018 [as of Jan, 2017]

Note: this is provided to give you a rough idea of where the trails will go. Dates cited are subject to change.

Whiskey Is

River Rd

600 ft



“Hi! My friend just told me that Jen Brumfield said that right now is a super awesome time to see some flying things I’ve never seen before but I can’t remember their names but I heard they’re right now on Wendy Park and I just bought these killer binoculars and how do I get to Wendy Park to see them? I live in Cleveland Heights, I love to walk, but I don’t drive on the highway.”



