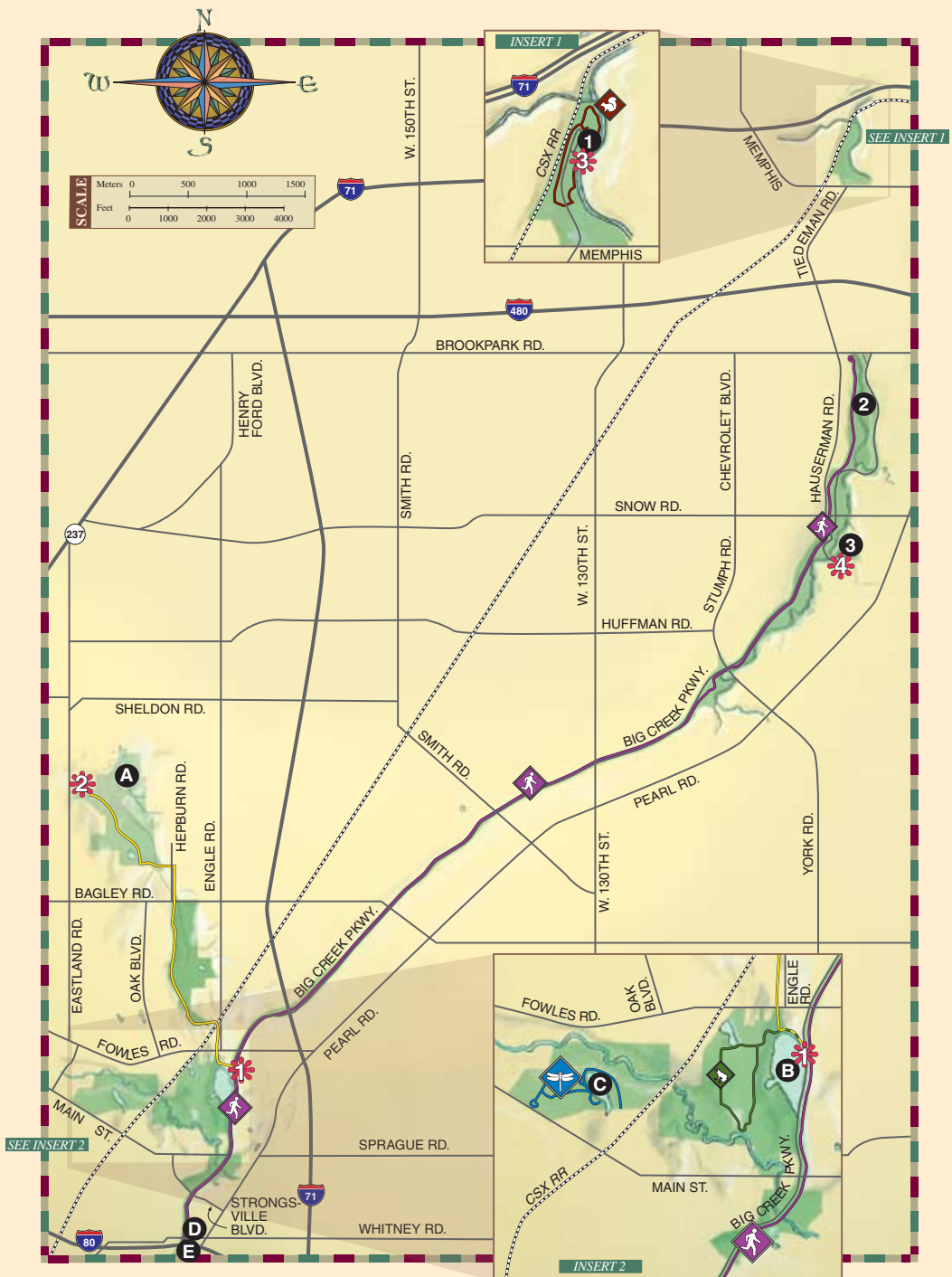





















Big Creek Reservation

A major component of Big Creek Reservation is Big Creek Parkway, a refreshing alternative to the standard suburban commuter routes of Cleveland.



-  **Lake Isaac Trail** - 1.2 miles. Your journey starts at a "glacial pothole" lake which is an important waterfowl refuge. This easy trail winds through several habitats and a scenic overlook of Baldwin Creek.
-  **Beyer's Pond Trail** - 0.7 mile. This easy trail circles Beyer's Pond which can attract abundant wildlife including: ducks, geese, frogs and dragonflies.
-  **Memphis Picnic Area Trail** - 0.6 mile. This flat, easy trail follows the course of Big Creek as it winds through the Memphis Picnic Area. Watch for scenic views of shale cliffs and glimpses of wildlife in forests and meadows.
-  **All Purpose Trail** - 8 miles of paved trail for activities like cycling, walking and in-line skating. Motorized vehicles are prohibited.
-  **Lake to Lake Trail** - 2.4 miles of paved trail and boardwalk that connects Lake Isaac to Lake Abrahm.

KEY

-  **1 Memphis Picnic Area** 
-  **2 Fern Hill Picnic Area** 
-  **3 Snow Road Picnic Area**
-  **A Lake Abram**
-  **B Lake Isaac Waterfowl Sanctuary**
-  **C Beyer's Pond**
-  **D Apple Ridge Pond**
-  **E Beech Hill Pond**
-  **Lake Isaac Trail Head**
-  **Eastland Trail Head**
-  **Memphis Trail Head**
-  **Snow Road Trail Head**
- **Cleveland Metroparks Boundary**