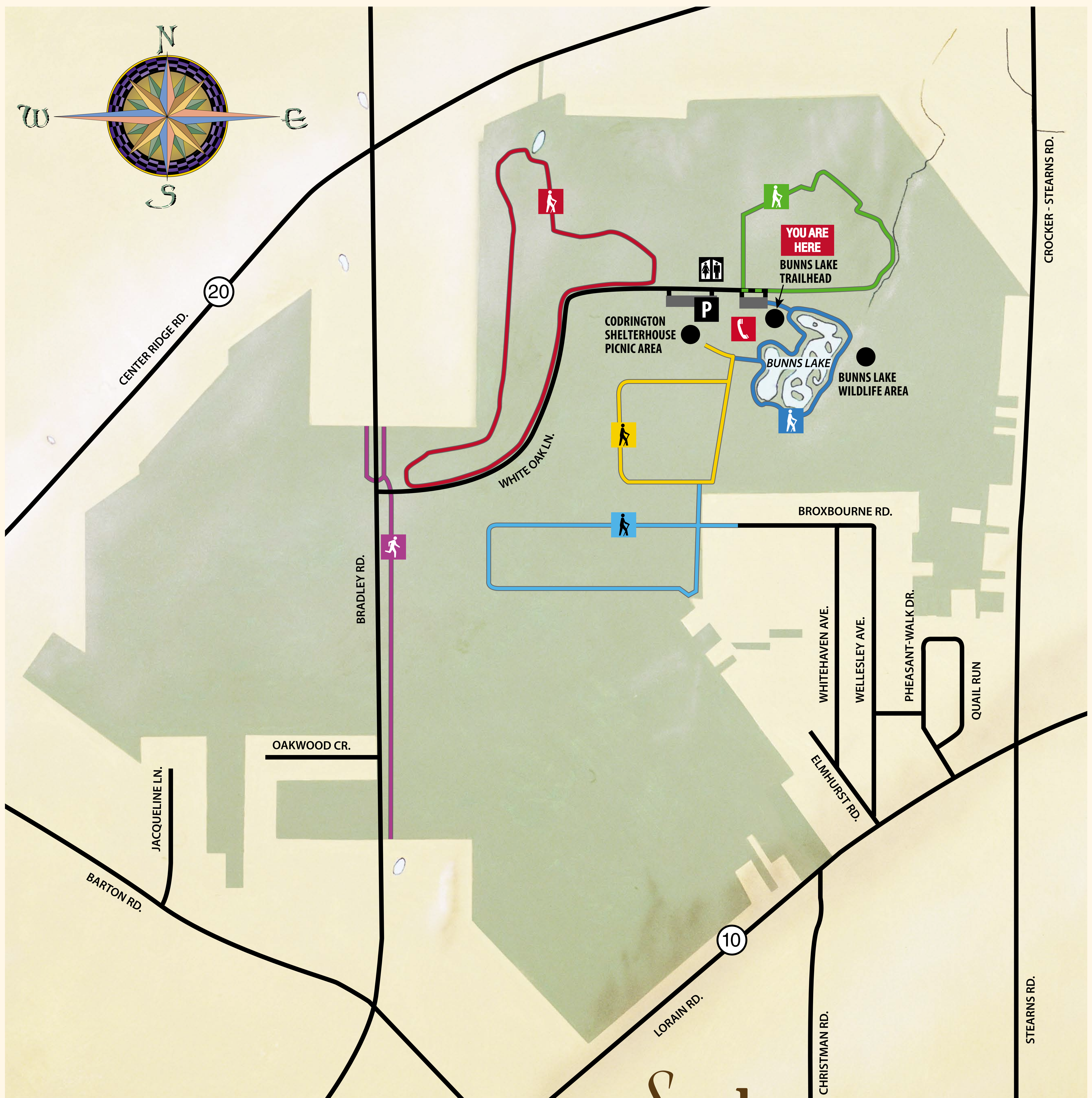







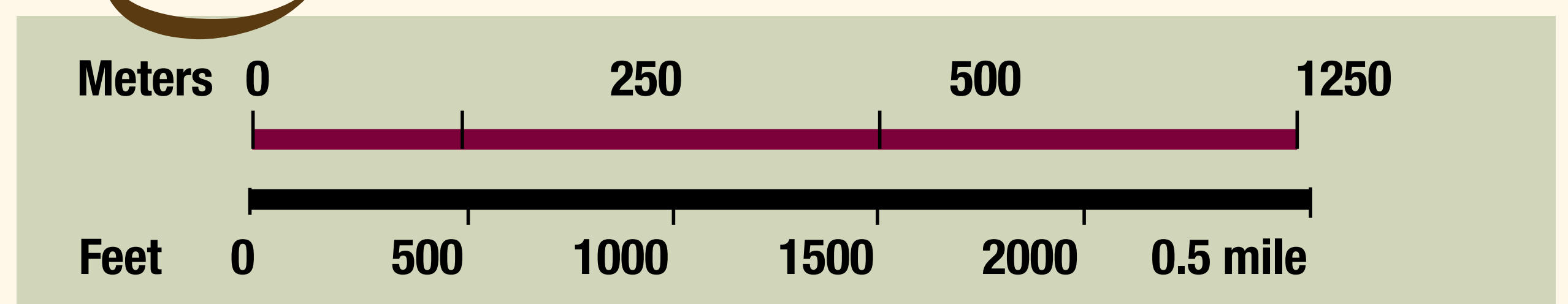
Bradley Woods Reservation


This reservation is on a massive formation of Berea sandstone that is easily seen in the old quarry sites located in various areas of the reservation. The quarries were in operation over 50 years ago and produced stone used in building sites.



-  **Swamp Forest Loop Trail** - 1 mile. This trail loops through the the swamp forest that drains into the headwaters of Cahoon Creek.
-  **Pin Oak Loop Trail** - 0.8 mile. This trail starts behind the Codrington Shelterhouse Picnic Area. Many birds such as the wood thrush and robin nest in the forest here.
-  **Cahoon Creek Loop Trail** - 0.6 mile. This trail loops through a mixed bottomland forest along the creek. Pileated woodpeckers frequent this area.
-  **Bunns Lake Loop Trail** - 0.5 mile. This trail loops around the lake and through the Bunns Lake Wildlife Area. This is a good place to look for waterfowl.
-  **Quarry Loop Trail** - 2 miles. This trail traverses through forest, field, and an old sanstone quarry then returns along White Oak Lane to the parking lot.

Scale



 **All Purpose Trail** - 1.4 miles of paved trail for activities like cycling, walking and in-line skating. Motorized vehicles are prohibited.

 **Emergency Phone**



RANGER EMERGENCY NUMBER 440-333-4911