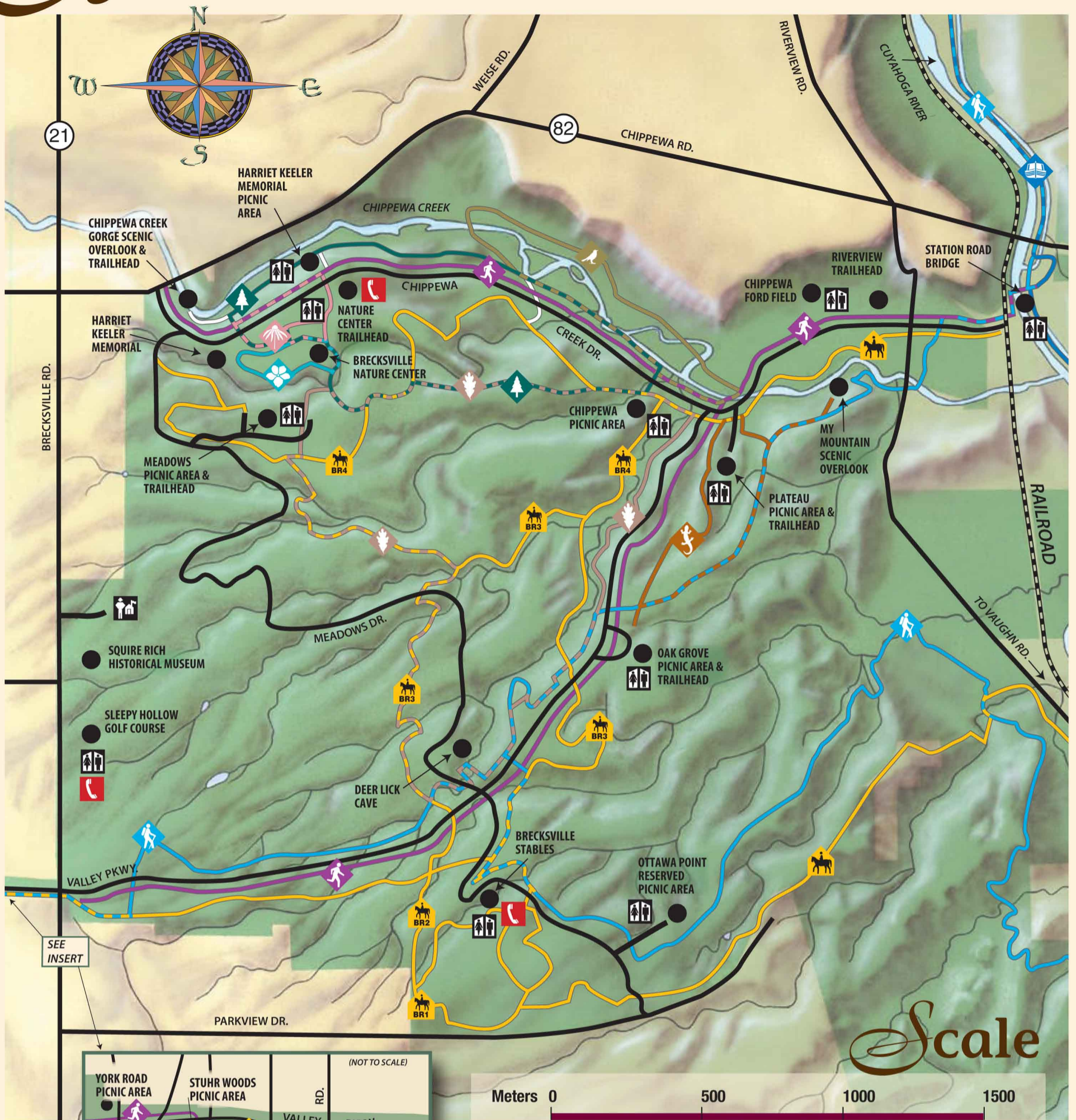
















Brecksville Reservation



-  **Chippewa Creek Loop Trail** - 1.5 miles. This trail crosses through Chippewa Creek and the floodplain forest. (Seasonal depending on the water level of the creek.)
-  **Wildflower Loop Trail** - 0.75 mile. Explore a stream valley and visit the Harriet Keeler Memorial. Spring wildflowers are labeled on the trail from March through June.
-  **Prairie Loop Trail** - 0.5 mile. This flat, paved trail goes through the Tallgrass Prairie.
-  **Hemlock Loop Trail** - 2.5 miles. Follow the edge of Chippewa Creek Gorge through eastern hemlocks down to the creek's floodplain forest and up interesting ridges.
-  **Deer Lick Cave Loop Trail** - 4 miles. The unusual sandstone formation of Deer Lick Cave makes this long rugged hike worth the trip.
-  **Salamander Loop Trail** - 1.5 miles. Partly carpeted with mosses, this trail goes around a critical spring amphibian breeding pond.

-  **Buckeye Trail** - 16 miles. A hilly and rugged portion of the 1,200-mile Buckeye Trail travels through the reservation. The trail continues in a large loop around the state.
 -  **Towpath Trail** - 3.75 miles of level trail follows the original Canal Towpath built in 1827. This trail connects to Cuyahoga Valley National Park.
 -  **All Purpose Trail** - 9.3 miles of paved trail for activities like cycling, walking and in-line skating. Motorized vehicles are prohibited.
 -  **Bridle Trail Loops** - 20 miles. These markers denote specific bridle trails which are indicated by the number following the prefix "BR." Connector trails do not have numbers assigned to them. Bicycles and motorized vehicles are prohibited. BR1 = 0.8 mile BR2 = 1.8 miles BR3 = 3.5 miles BR4 = 5.5 miles
- | | |
|--|---|
|  Cleveland Metroparks |  Cuyahoga Valley National Park |
|  Emergency Phone |  Ranger Office |